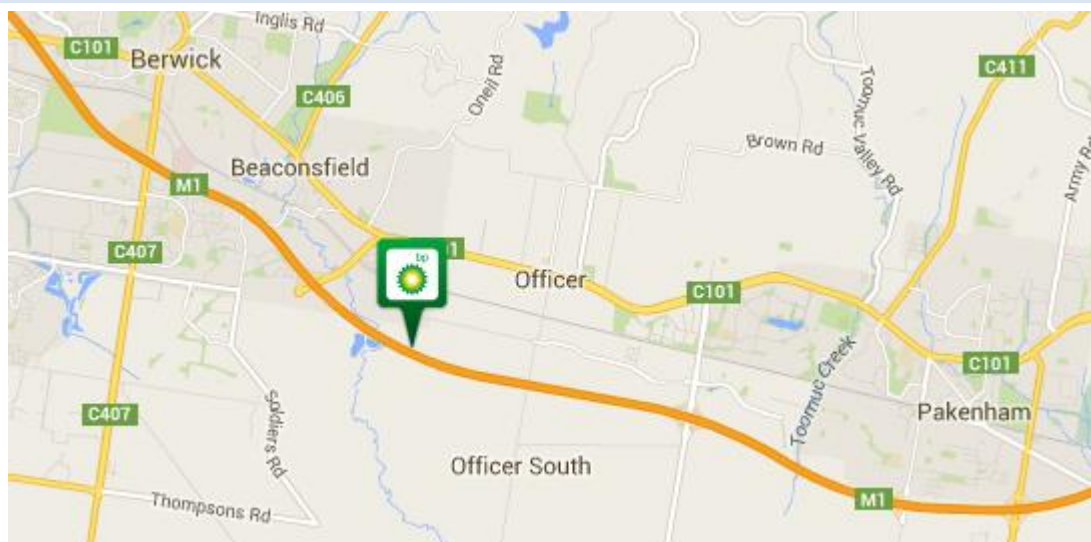


## JINDIVICK – SATURDAY 4 AUGUST 2018 – ROUTE INSTRUCTIONS

**Meet:** 8.45am for 9.00am departure **BP Roadhouse on M1 at Officer** (includes MacDonalds) see map below)  
**Brunch/Lunch:** 11.30am **Jindi Caf at Jindivick**  
**Distance:** 155 km  
**Duration:** ~2½ hours including stops

### MEETING POINT MAP

BP Roadhouse on the M1 at Officer.  
 It includes a MacDonalds for those who want a pre-drive coffee ☺.

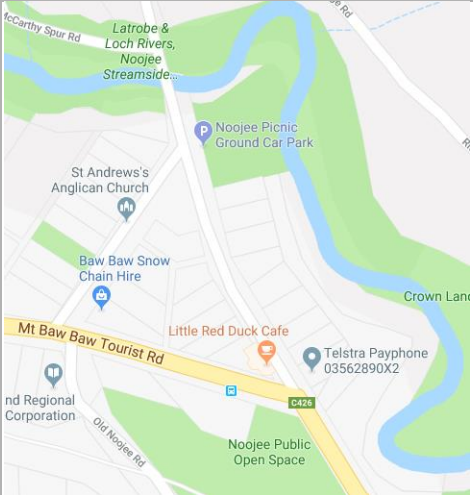
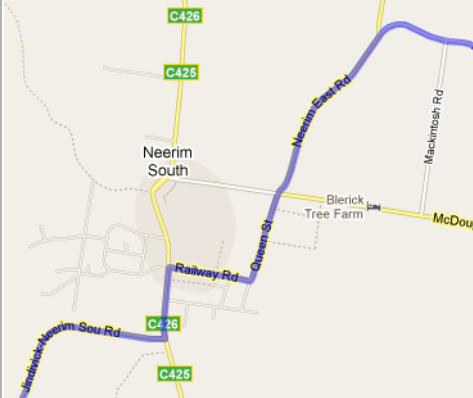


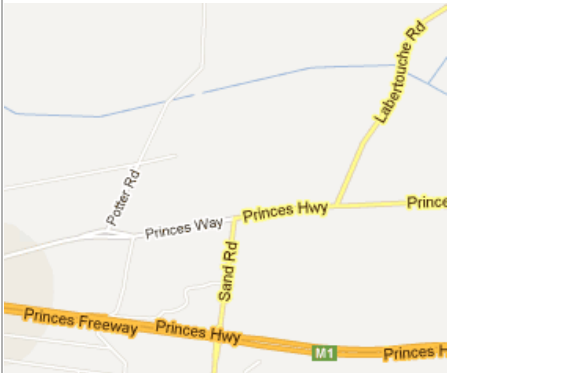
### SUMMARY

Officer to Willow Grove	91.1 km	1 hour
Willow Grove to Jindivick	66.4 km	1¼ hours
Jindivick to junction M1 & M3	~70 km	¾ hour

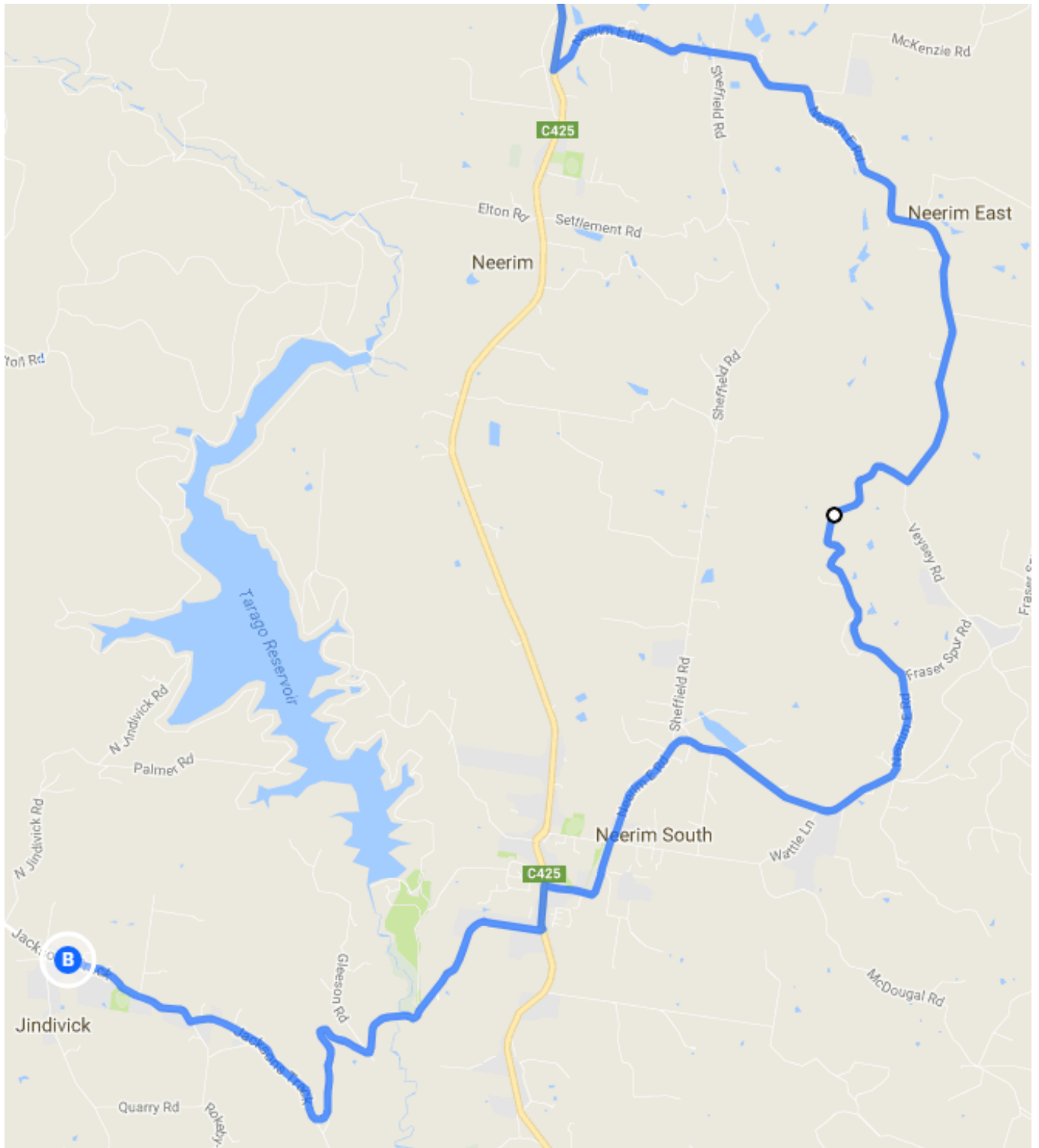
### ROUTE INSTRUCTIONS

km	Instruction	Notes
	1. Head East along M1	
36.0	2. At Longwarry North, at the big overpass, Turn Left onto Sand Road, signposted probably to Labertouche & Robin Hood	
	3. Immediately Turn Right onto Princes Way	
6.6	4. Take the exit Left onto Old Sale Rd (C426), signposted to Mt Baw Baw	
2.1	5. At T intersection, Turn Left onto Main Neerim Road (C426) signposted to Neerim South, Noojee & Mt Baw Baw	
1.6	6. In Drouin West, the main road curves left. On that curve, Turn Right onto Old Sale Rd, signposted to Brandy Ck & Buln Buln	
~4.8	7. At Stop Sign, Turn Right then Left to continue on Old Sale Rd (crossing C425)	Caution: crossing main road with fast-moving traffic
~4.5	8. At Stop Sign, Turn Right then Left to continue on Old Sale Rd (crossing C462)	Caution: crossing main road with fast-moving traffic
~20.5*	9. At T Intersection, Turn Left onto Willow Grove Rd (C463), signposted to Willow Grove, Hill End and Mt Baw Baw	*29.8 total from Drouin West
4.0	10. At the big T Intersection in Willow Grove, Turn Left onto Willow Grove Rd (C465)	
0.7	11. Immediately after passing River Connection Rd on the left, Turn right onto Old Tanjil Rd, signposted to Blue Rock Picnic Area	Comfort Stop at lake, photo opportunity

km	Instruction	Notes
	12. Return to main road Turn Right to continue North on Willowgrove Rd (C465)	Take care on blind curves – we are likely to encounter occasional oncoming traffic
25.2	13. At T Intersection, Turn Left onto Mt Baw Baw Tourist Rd (C426), signposted to Noojee	
~10 km	14. In Noojee, Bear Left to continue on Mt Baw Baw Tourist Road (C426), signposted to Neerim South, Drouin, etc <i>(Optional comfort stop by detouring to Noojee Picnic Ground, see map)</i>	
~4 km	15. Straight ahead at major junction, to continue on C426 to Neerim.	Do <b>not</b> turn off to Yarra Junction!
6.7 km	16. Turn Very Hard Left onto Neerim East Rd, small signpost (on right) to Neerim East	Caution: watch out for occasional sudden sharper corners, including blind curves. Leave some cornering speed in reserve
~15 km	Travel through Neerim South - see map → (entering from right, leaving at left) 17. Queen St curves into Railway Rd. At the top of the hill at Give Way sign, Turn Left onto Main Neerim Rd (again). <b>Care: entering a main road.</b> 18. Take first major road to the Right (intersection has a right-turn lane) onto Jindivick-Neerim South Road, small signpost to Jindivick  Jindivick-Neerim South Road becomes Jacksons Track	
	<b>Arrive in Jindivick.</b> <b>Jindi Caf</b> is on the right, beside the General Store. Enter to the left of the takeaway doors to go through to the dining area. It doesn't look much on the outside, but it's nice (if cosy) inside and the food is good.	

To return to Melbourne		
	1. Continue West along Jacksons Track 2. At Y Intersection, Bear Left (almost straight ahead) onto Labertouche Rd	
	3. <b>See map →</b> At T Intersection, Turn Right onto old Princes Hwy, then Turn Left onto Sand Rd, then follow the signs onto Princes Freeway (M1)  Yes, you have been here before! ☺ It's where we turned off the freeway earlier today.	
	4. It's about 70km or 45 minutes from Jindivick to junction of M1 and M3.	

DETAIL OF LAST PORTION OF DRIVE (FULL ROUTE MAP OVER THE PAGE)



# ROUTE MAP

